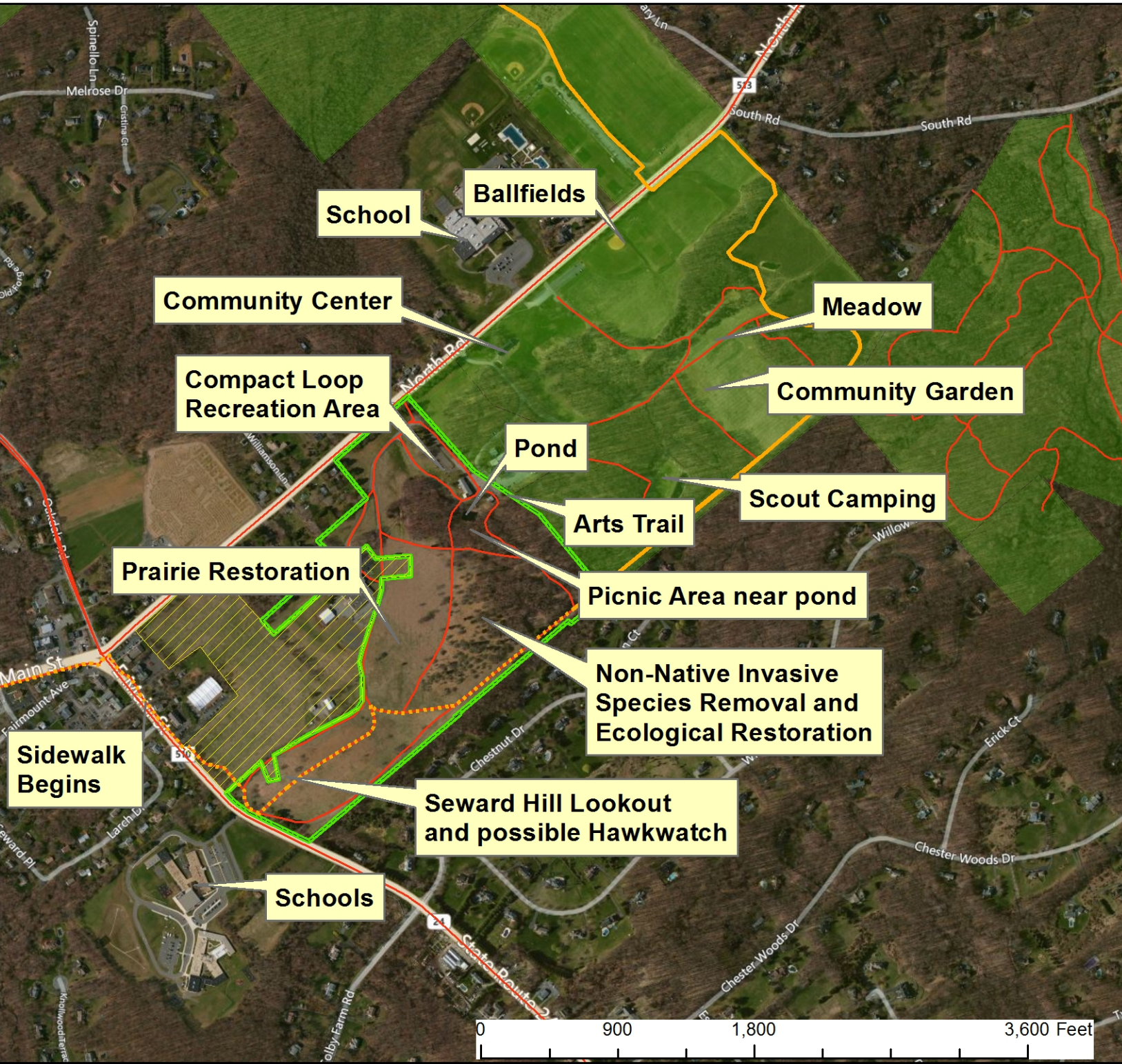


Recreation and Conservation Vision 50 North Road and Existing Uses at Highlands Ridge Park

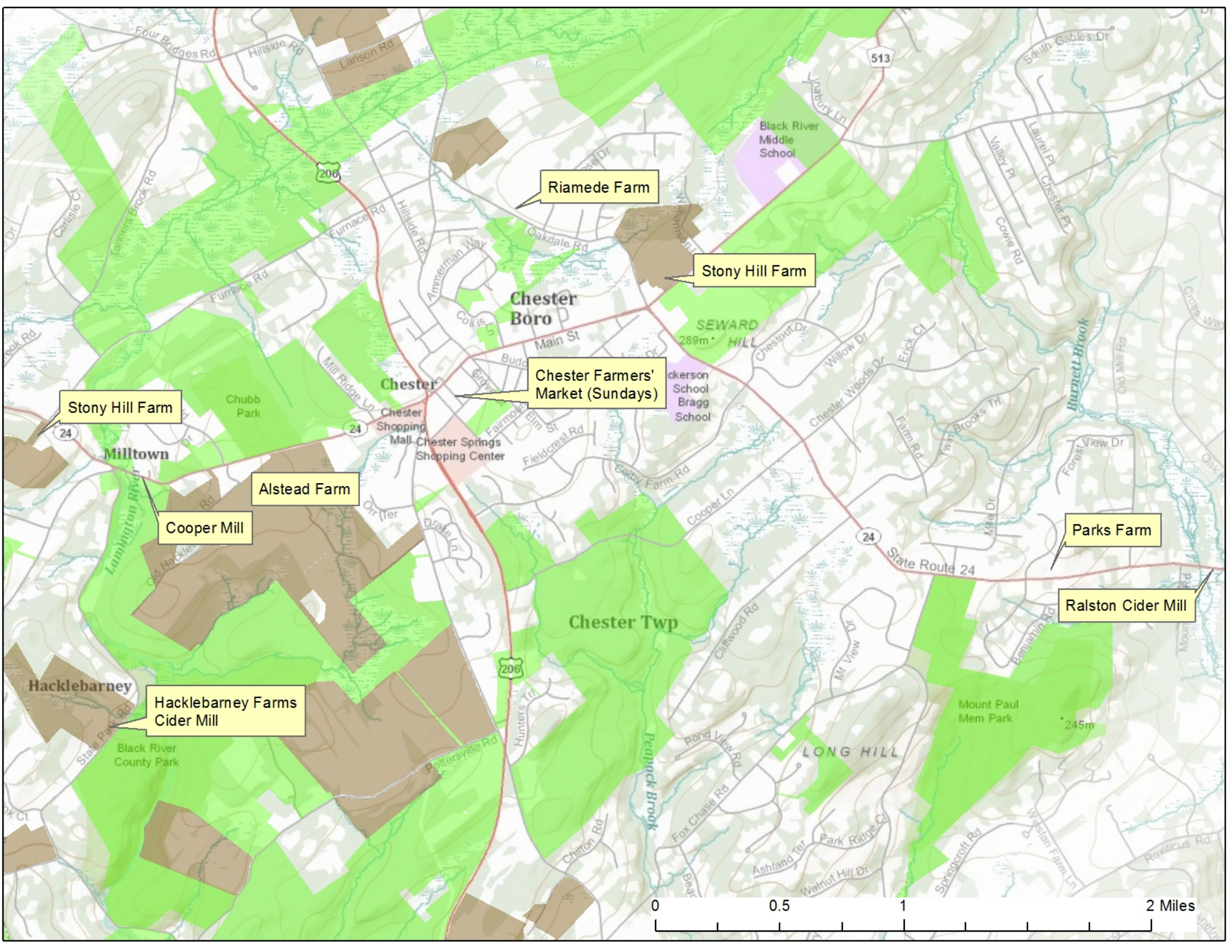


- Patriots Path
- Patriots Path - Proposed
- OpenSpace**
- Open Space
- Other Municipal Owned Property
- Other Existing and Proposed Trails
- Preserved Open Space

Patriots' Path Proposed Safe Pedestrian Crossing of North Road



- Patriots' Path Existing
- Preserved Open Space
- Preserved Farmland



Riamede Farm

Stony Hill Farm

Chester Farmers' Market (Sundays)

Stony Hill Farm

Alstead Farm

Cooper Mill

Parks Farm

Ralston Cider Mill

Hacklebarney Farms Cider Mill

Chester Boro

Milltown

Chester Twp


Hacklebarney

LONG HILL

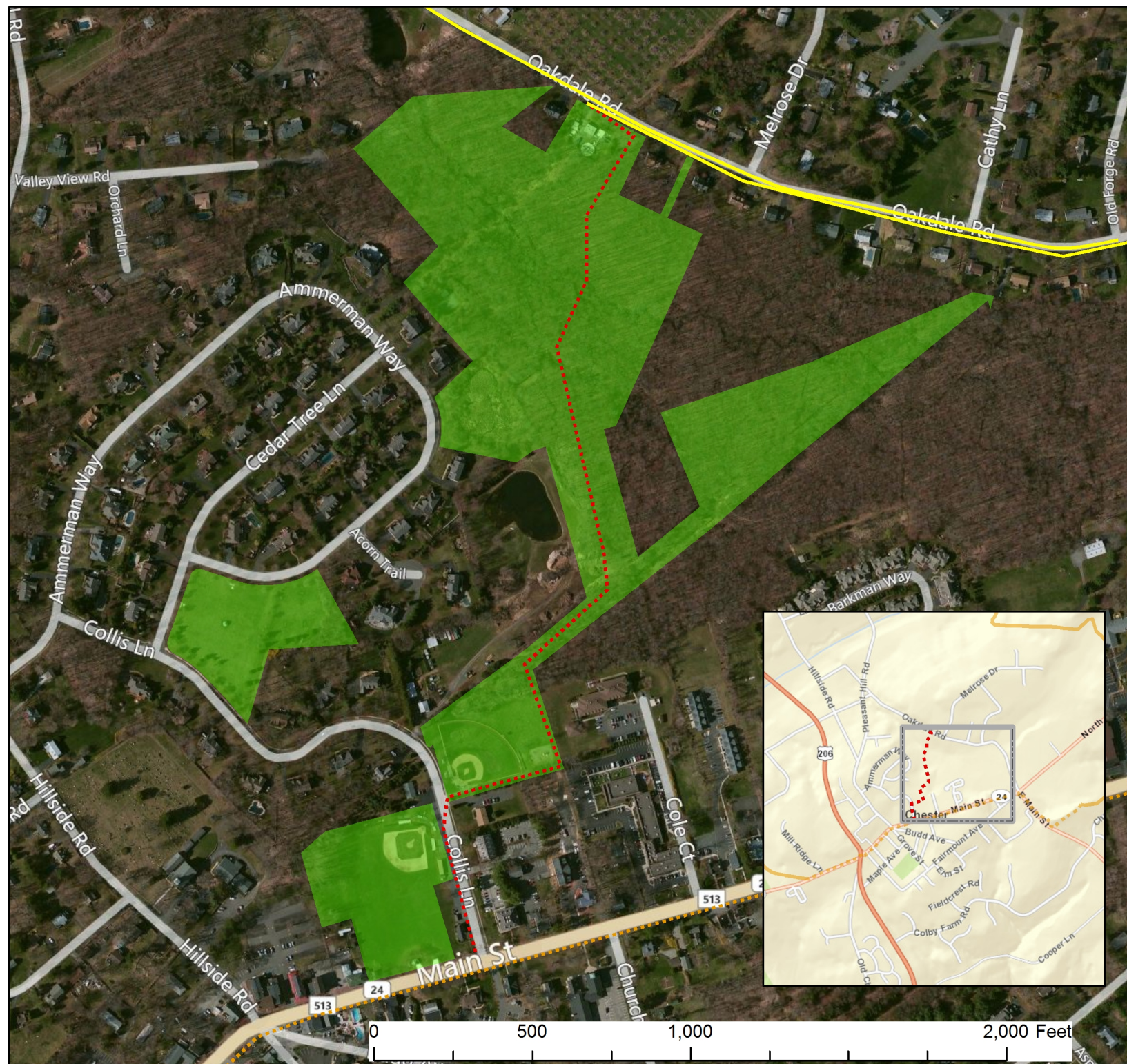
Black River Middle School

SEWARD HILL
289m
Black River School Bragg School

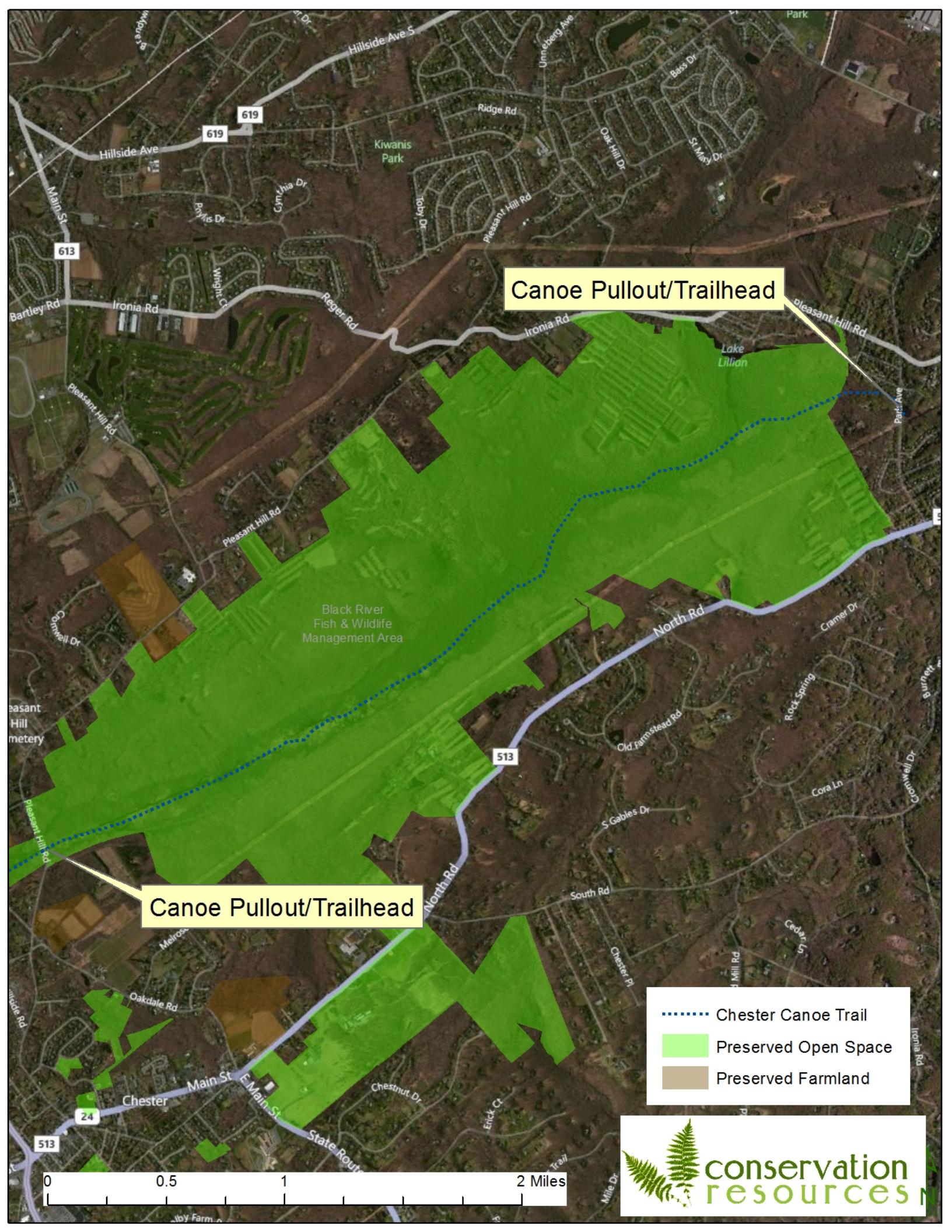
Mount Paul Mem Park
245m



Proposed Borough Woods Trail



- Proposed Pedestrian/Bike Lane
- Proposed Borough Woods Trail
- Patriots' Path Existing
- Patriots' Path Proposed
- Preserved Open Space
- Preserved Farmland



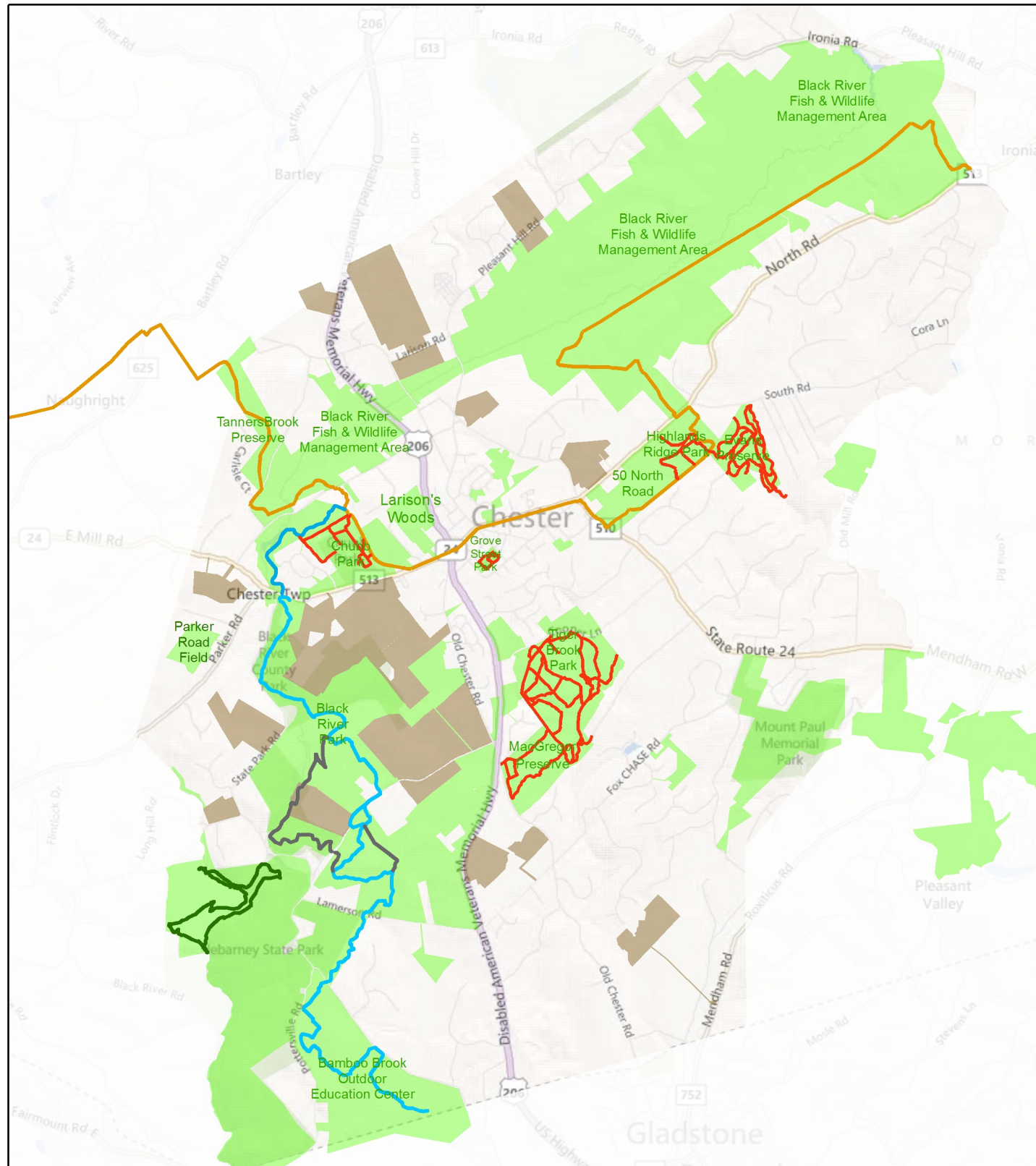
Canoe Pullout/Trailhead

Canoe Pullout/Trailhead

- Chester Canoe Trail
- Preserved Open Space
- Preserved Farmland



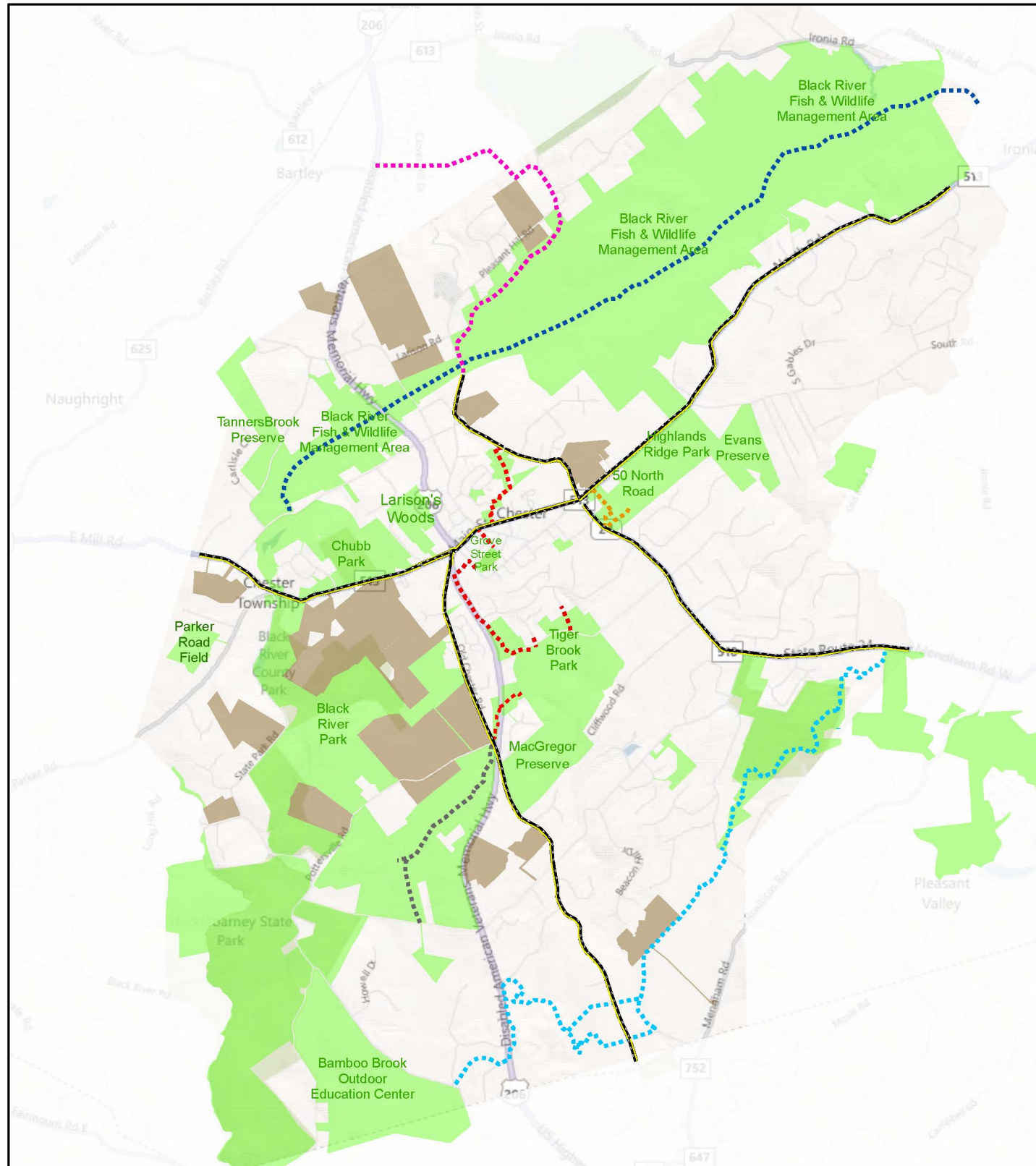
0 0.5 1 2 Miles



- Existing Municipal Trail Networks
- Patriots' Path Blue Spur
- Black River Park Trails
- Cooper Mill-Willowood Trail
- Hacklebarney Loop Trail
- Patriots' Path Existing
- Preserved Open Space
- Preserved Farmland

ChesterTrails.org

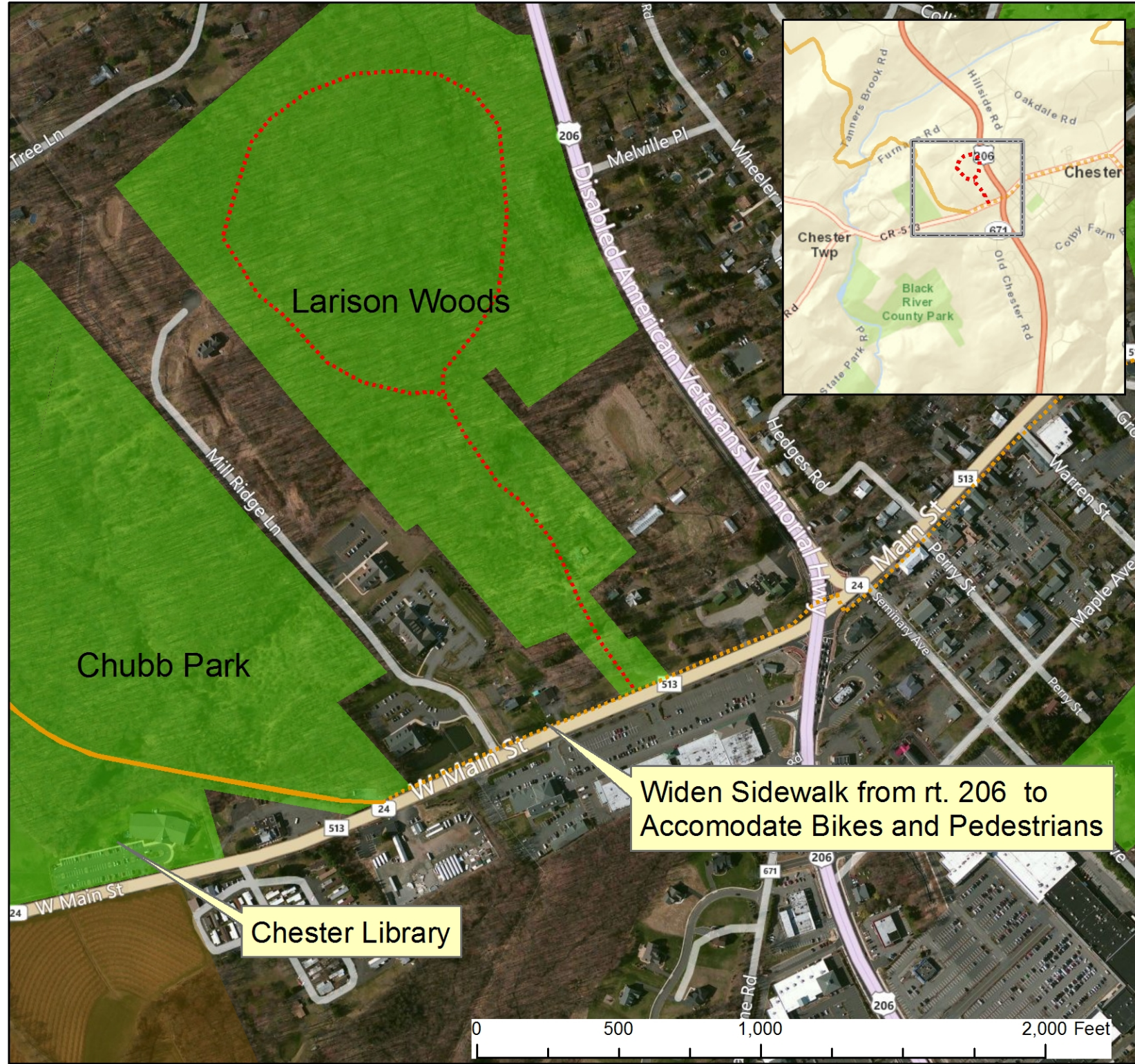
Potential Trails and Bike Lanes



- Mt. Olive Patriots' Path Connector
- Chester Canoe Trail
- Proposed Bike Lanes
- Proposed Municipal Trails
- Black River Park Trails - Proposed
- Ralston-Willowood Trail - Patriots' Path Blue Spur
- Patriots' Path Proposed
- Preserved Open Space
- Preserved Farmland

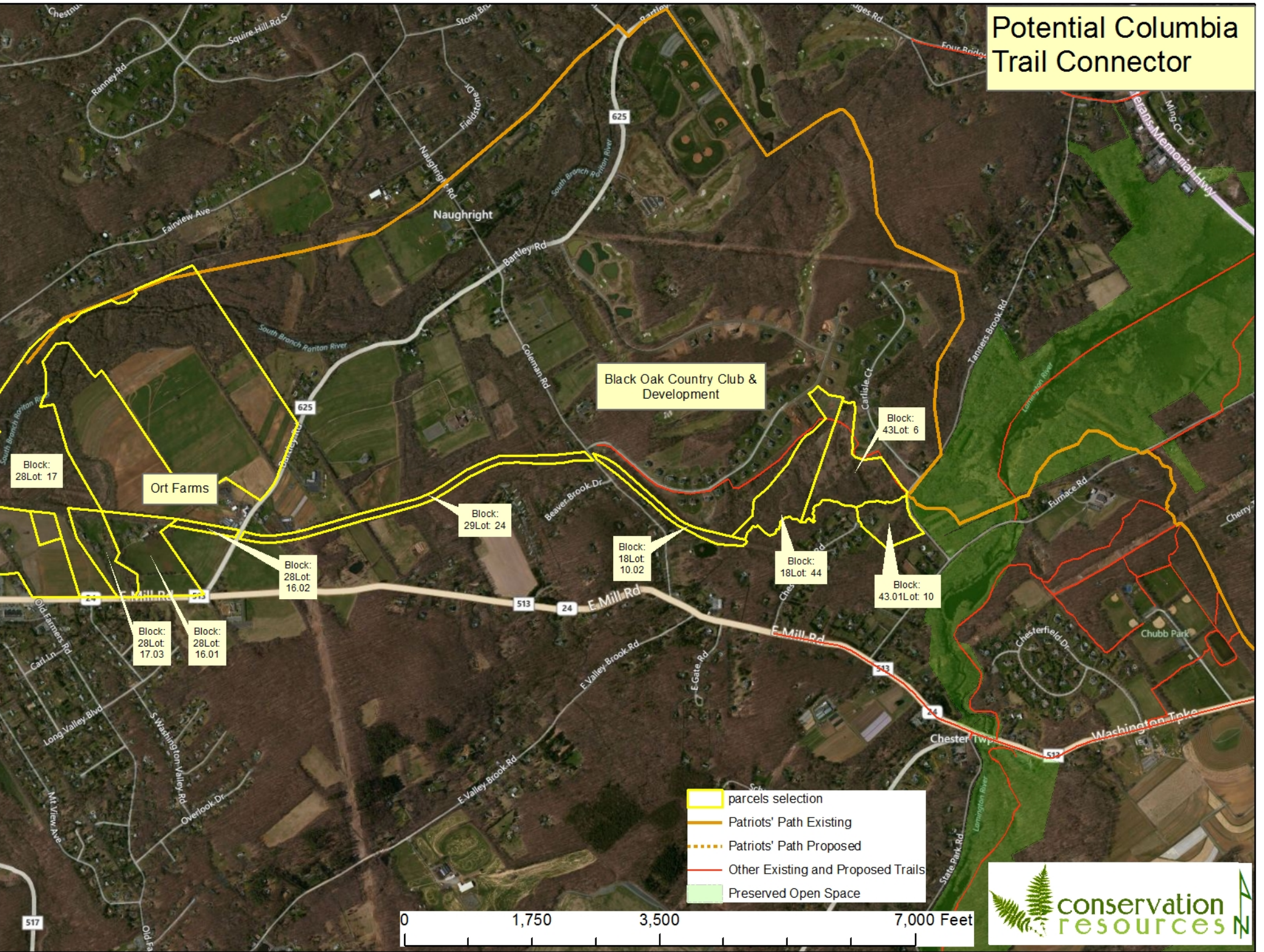


Patriots' Path Proposed Route to Chester Library & Proposed Larison Woods Trail

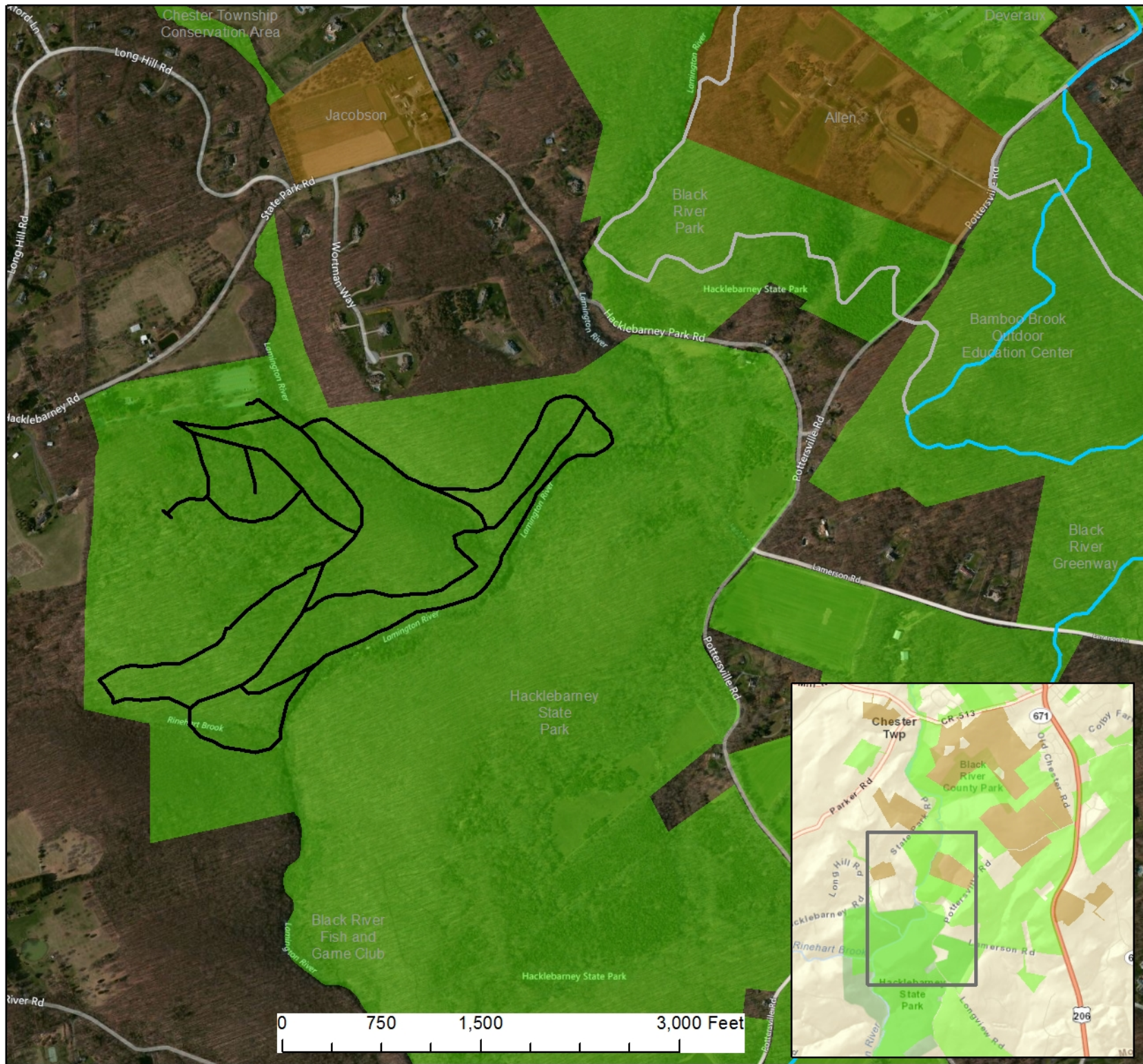


- Larison Woods - Proposed Trail
- Patriots' Path Existing
- Patriots' Path Proposed
- Preserved Open Space
- Preserved Farmland

Potential Columbia Trail Connector



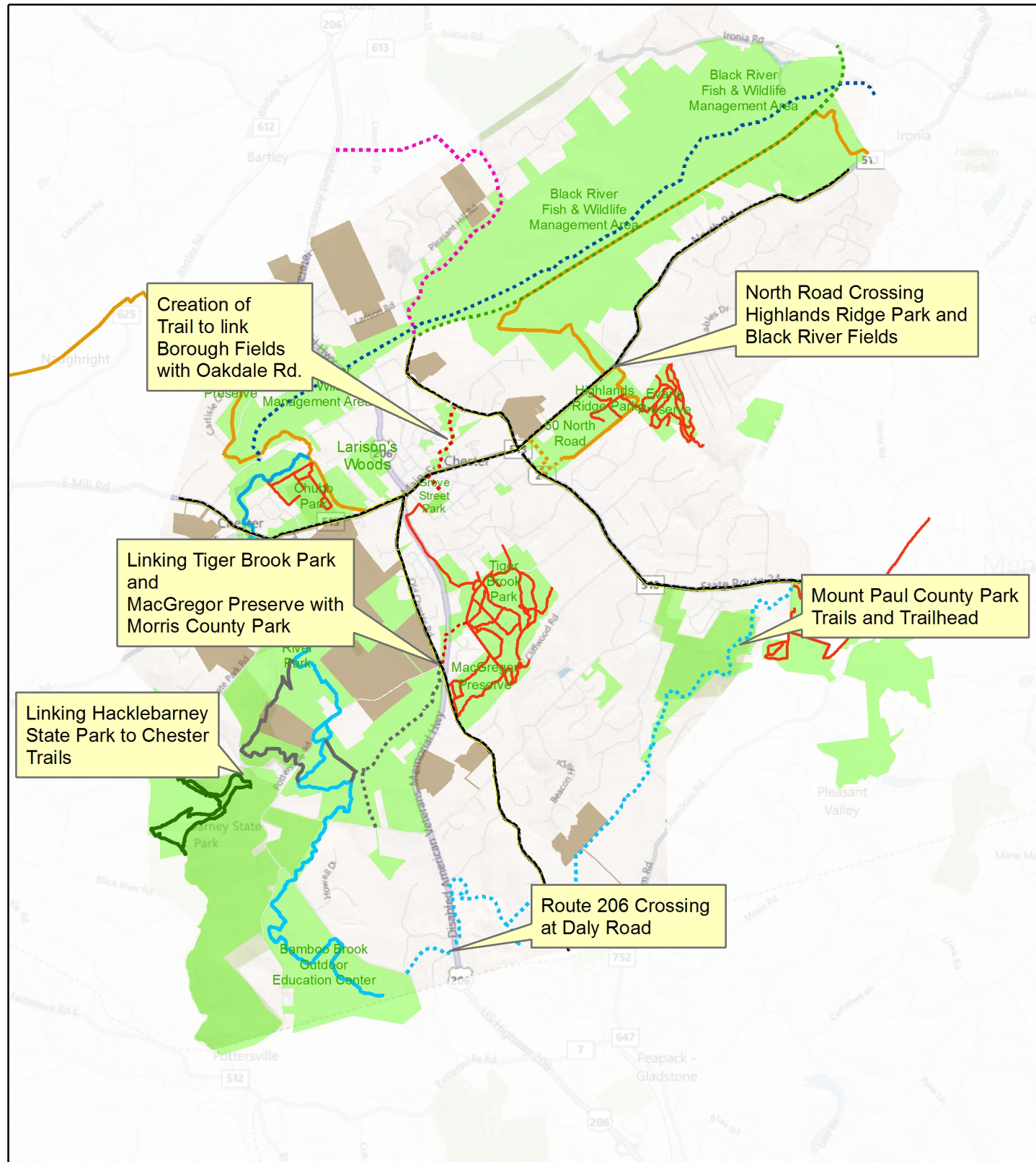
Hacklebarney State Park Connection with Chester Trails



-  Hacklebarney Blazed Trails
-  Black River Park Trails
-  Cooper Mill-Willowood Trail
-  Preserved Open Space
-  Preserved Farmland



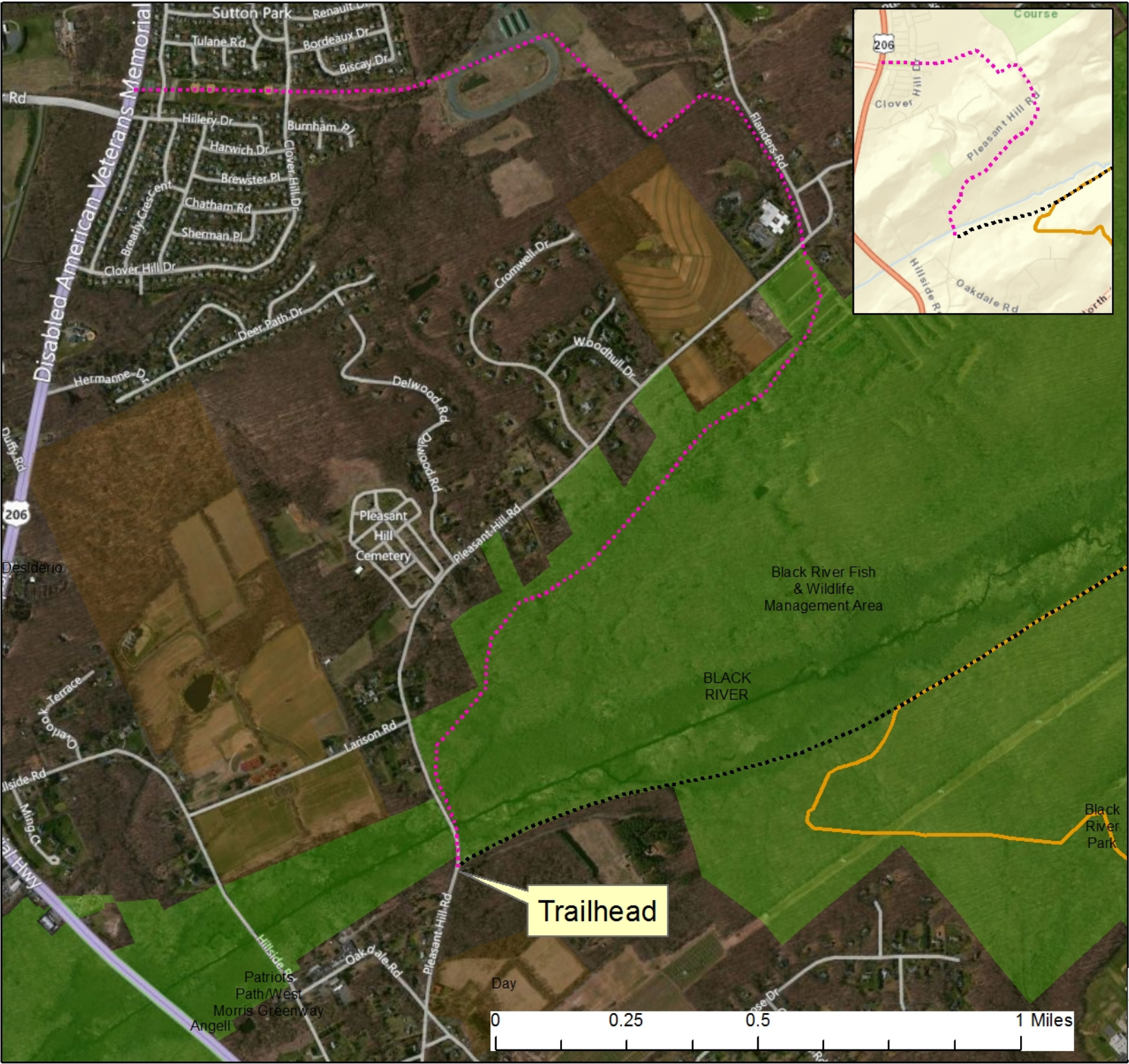
ChesterTrails.org Local Trail Connections



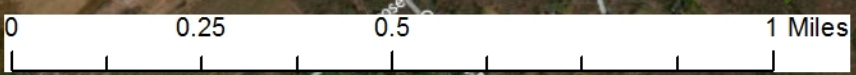
- West Morris Greenway
- Mt. Olive Patriots' Path Connector
- Chester Canoe Trail
- Proposed Bike Lanes
- Existing Municipal Trail Networks
- Proposed Municipal Trail
- Proposed Borough Trails
- Patriots' Path Blue Spur
- Black River Park Trails
- Black River Park Trails - Proposed
- Cooper Mill-Willowood Trail
- Hacklebarney Loop Trail
- Ralston-Willowood Trail - Patriots' Path Blue Spur
- Patriots' Path Existing
- Patriots' Path Proposed
- Preserved Open Space
- Preserved Farmland



Proposed Mt. Olive Patriots' Path Connector



- - - - Mt. Olive Patriots' Path Connector
- - - - West Morris Greenway
- — — — Patriots' Path Existing
- - - - Patriots' Path Proposed
- Preserved Open Space
- Preserved Farmland

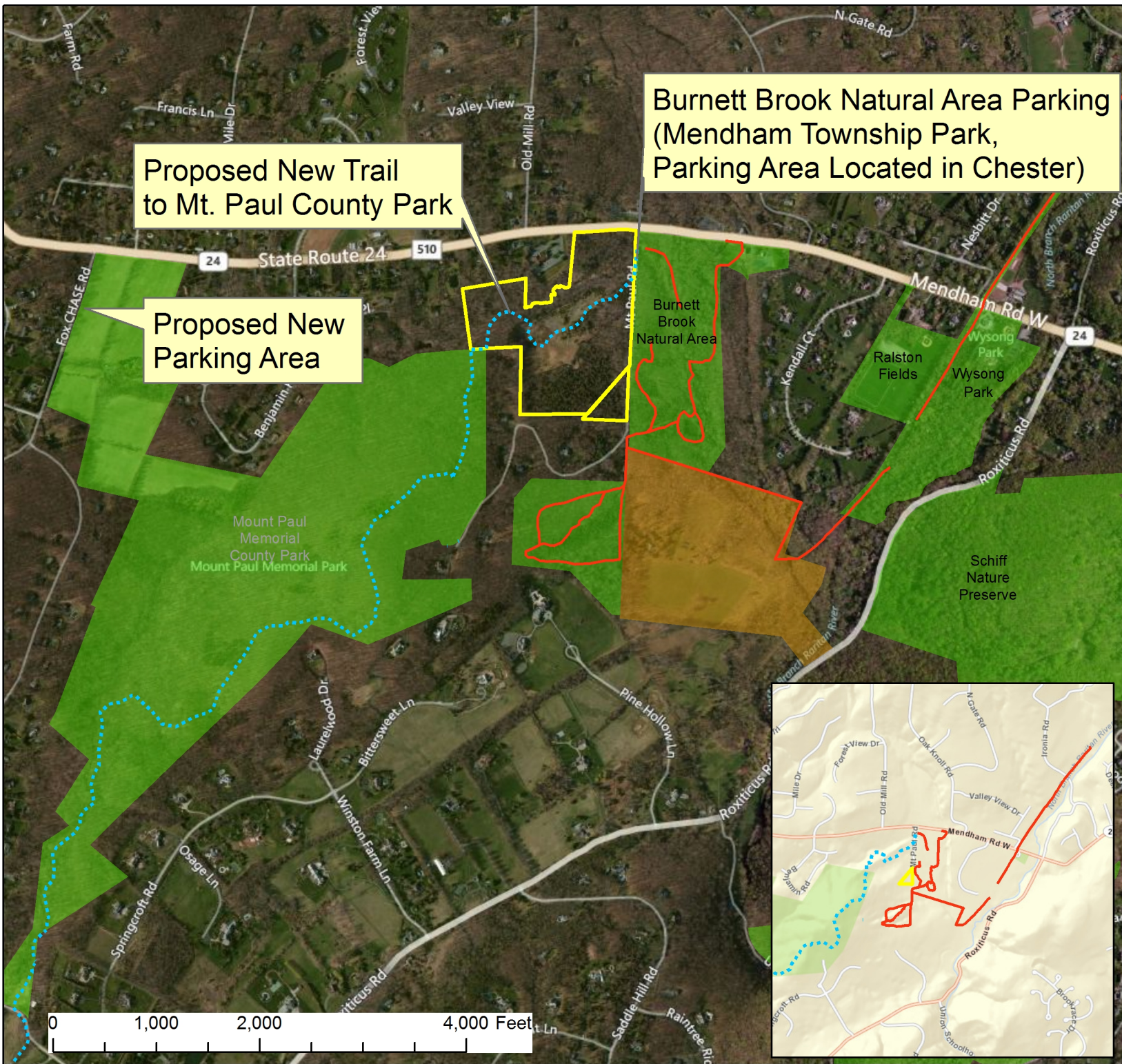


Proposed Mt. Paul County Park Trailhead and Parking Area and Proposed Ralston Willowood Trail - Patriots' Path Blue Spur

Burnett Brook Natural Area Parking (Mendham Township Park, Parking Area Located in Chester)

Proposed New Trail to Mt. Paul County Park

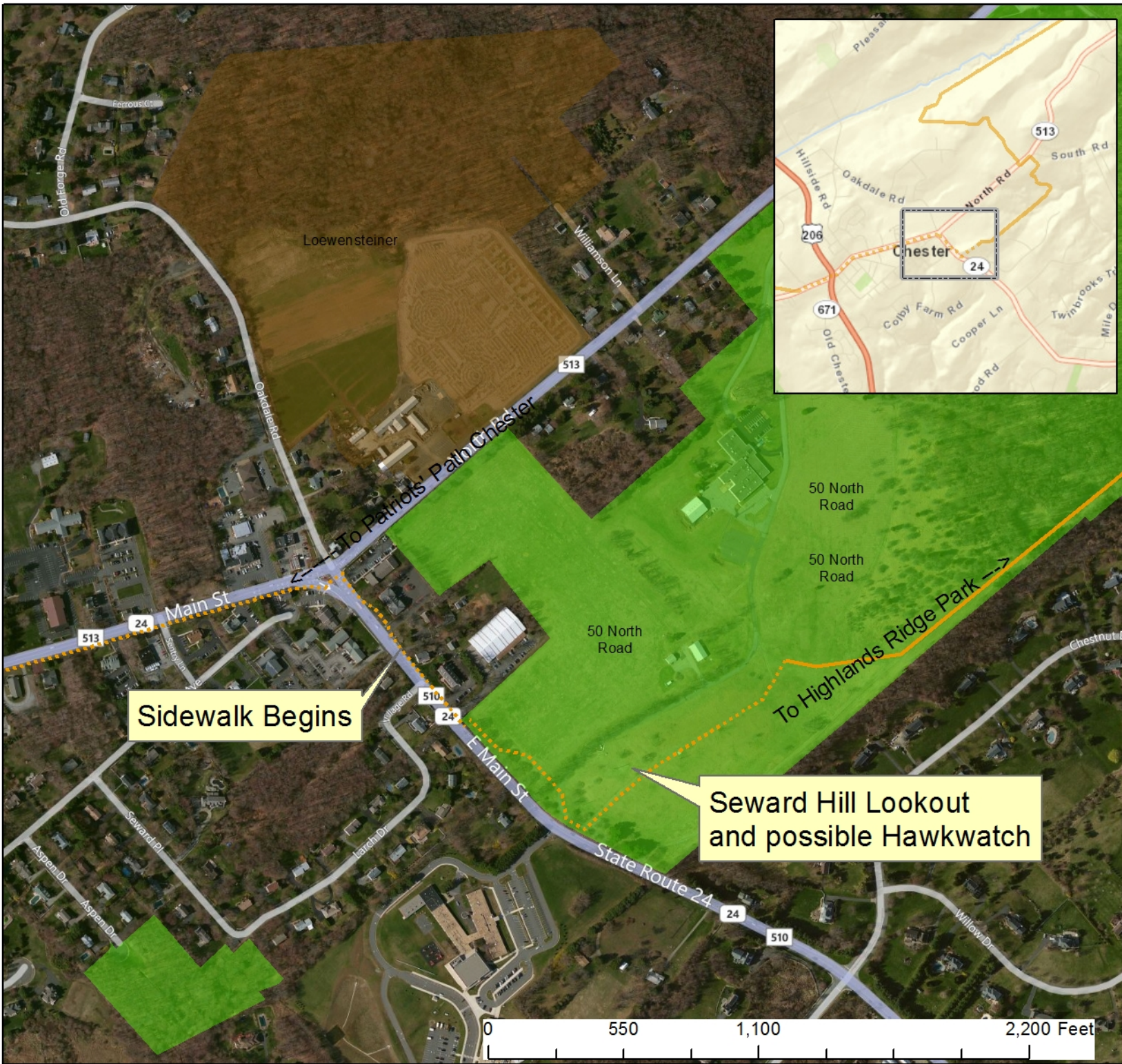
Proposed New Parking Area



- Existing Municipal Trail Networks
- Ralston-Willowood Trail
- Shale Pits Property
- Preserved Open Space
- Preserved Farmland



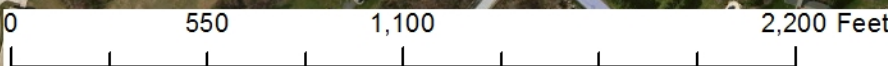
Patriots' Path Proposed Route through 50 North Road and Chester Borough

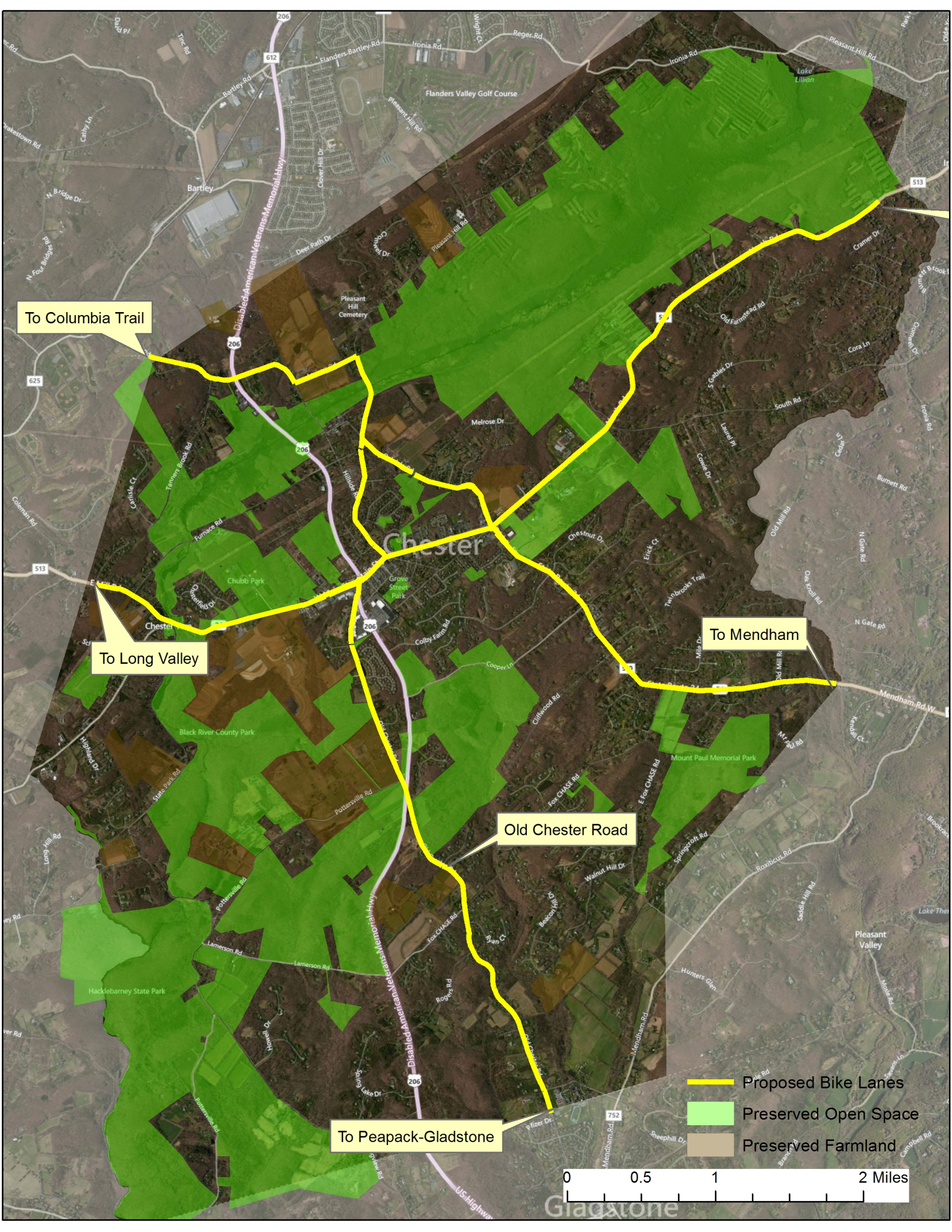


Sidewalk Begins

Seward Hill Lookout and possible Hawkwatch

-  Patriots' Path Existing
-  Patriots' Path Proposed
-  Preserved Open Space
-  Preserved Farmland





To Columbia Trail

To Long Valley

To Mendham

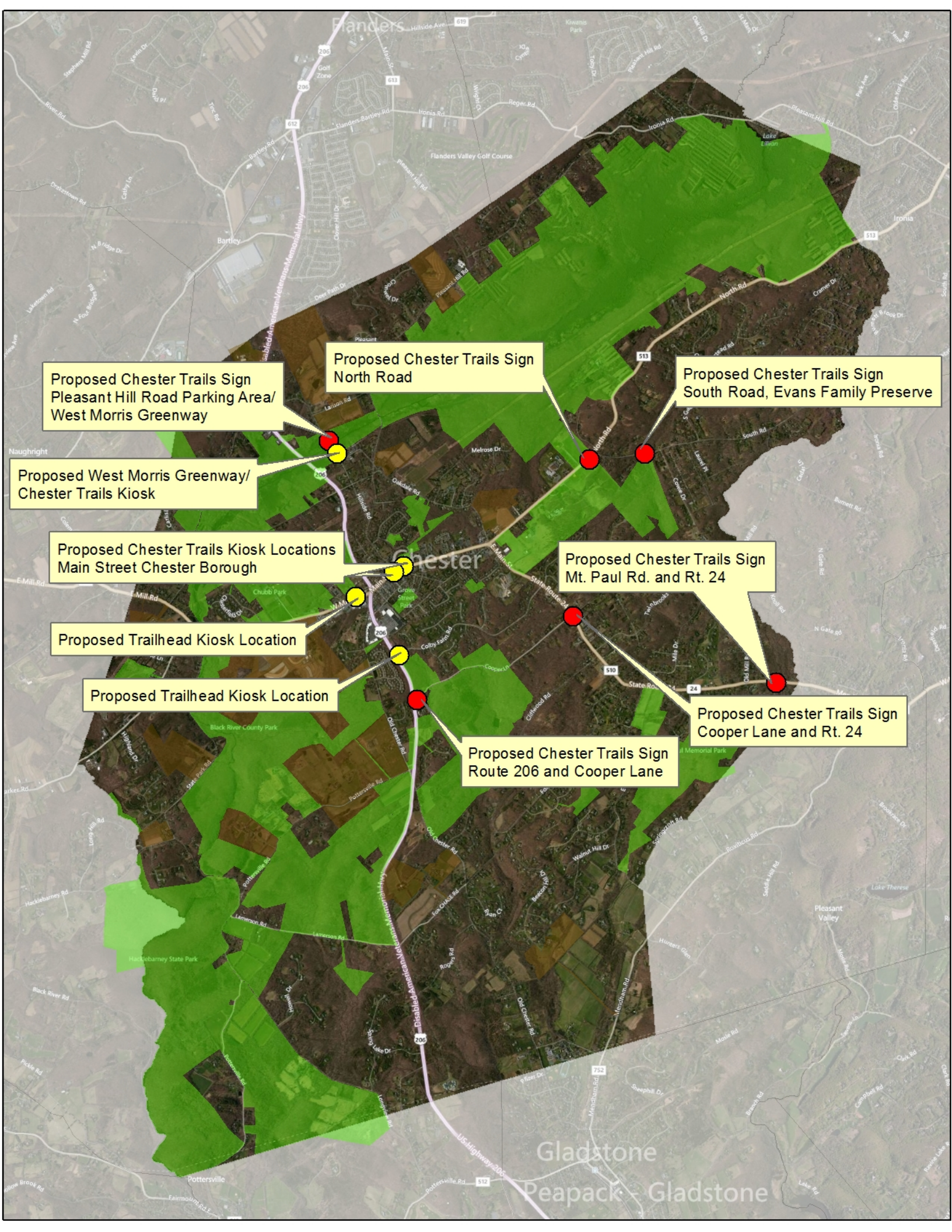
Old Chester Road

To Peapack-Gladstone

- Proposed Bike Lanes
- Preserved Open Space
- Preserved Farmland

0 0.5 1 2 Miles

Gladstone



Proposed Chester Trails Sign
Pleasant Hill Road Parking Area/
West Morris Greenway

Proposed Chester Trails Sign
North Road

Proposed Chester Trails Sign
South Road, Evans Family Preserve

Proposed West Morris Greenway/
Chester Trails Kiosk

Proposed Chester Trails Kiosk Locations
Main Street Chester Borough

Proposed Chester Trails Sign
Mt. Paul Rd. and Rt. 24

Proposed Trailhead Kiosk Location

Proposed Trailhead Kiosk Location

Proposed Chester Trails Sign
Cooper Lane and Rt. 24

Proposed Chester Trails Sign
Route 206 and Cooper Lane

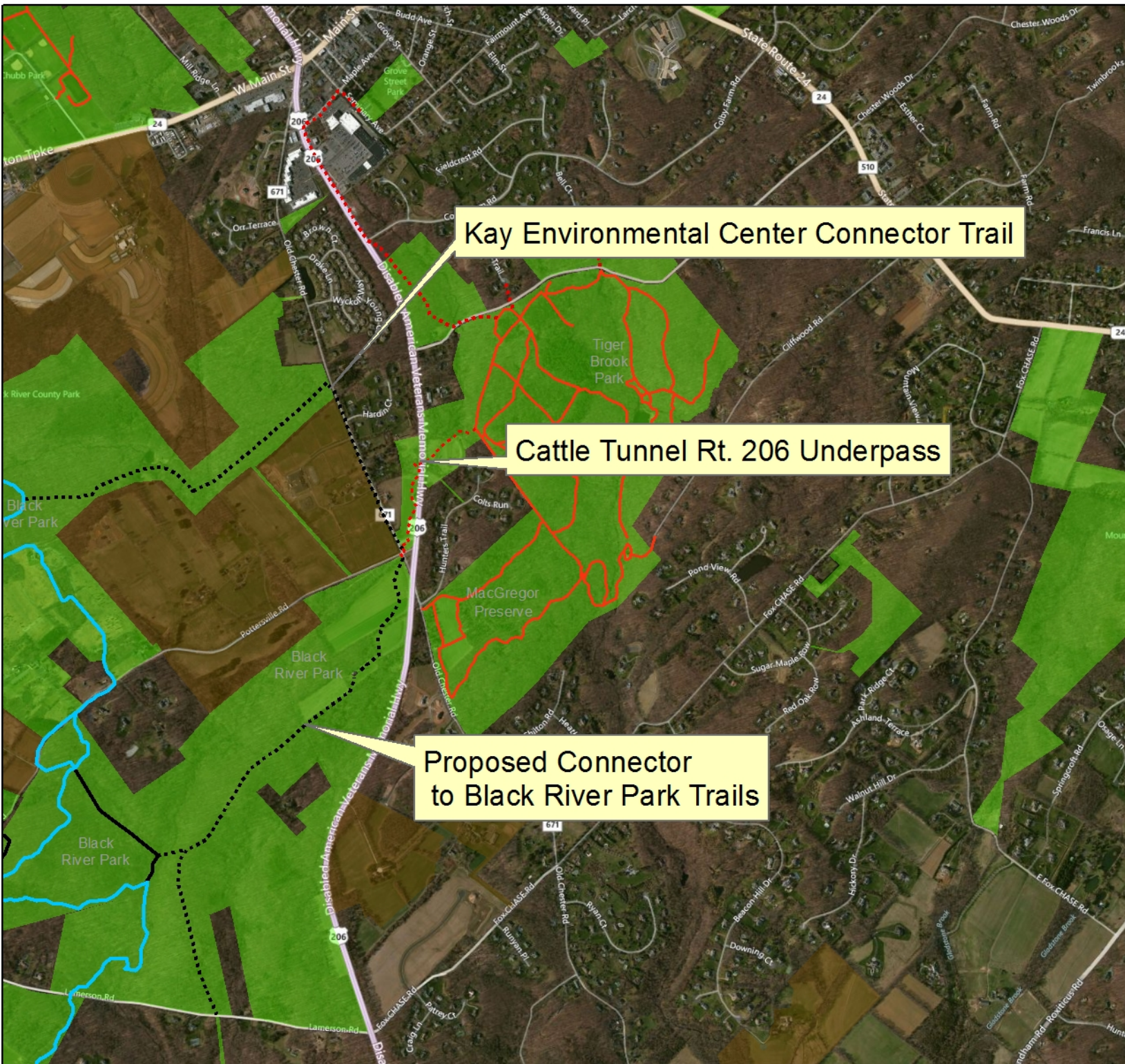
Gladstone
Peapack Gladstone

Connecting Tiger Brook Park and MacGregor Preserve to Downtown Chester



- Existing Municipal Trail Networks
- Proposed Trails
- Preserved Open Space
- Preserved Farmland

Proposed Cattle Tunnel Connector to Black River Park to Cooper Mill - Willowood Trail/ Patriots' Path Blue Spur



Key Environmental Center Connector Trail

Cattle Tunnel Rt. 206 Underpass

Proposed Connector to Black River Park Trails

- Cooper Mill-Willowood Trail
- Existing Municipal Trail Networks
- - - - Other Park Trail Network - Proposed
- - - - Proposed Municipal Trail
- Black River Park Trails
- - - - Black River Park Trails - Proposed
- Preserved Open Space
- Preserved Farmland

ChesterTrails.org

West Morris Greenway Chester Borough
Bike and Pedestrian Connector

- West Morris Greenway
- Patriots' Path Existing
- - - Patriots' Path Proposed
- Potential West Morris Greenway Connector
- Proposed/Potential Bike Lanes
- Preserved Open Space
- Preserved Farmland

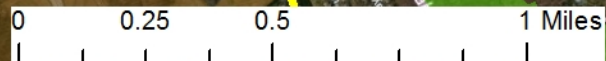
Potential Bike and Pedestrian Lane, Larison to Hillside to Four Bridges to Bartley to Columbia Trail

Trail Through Hercules Property To Hillside Road

Potential Bike and Pedestrian Lane, Hillside Road

West Morris Greenway Trailhead Pleasant Hill Road

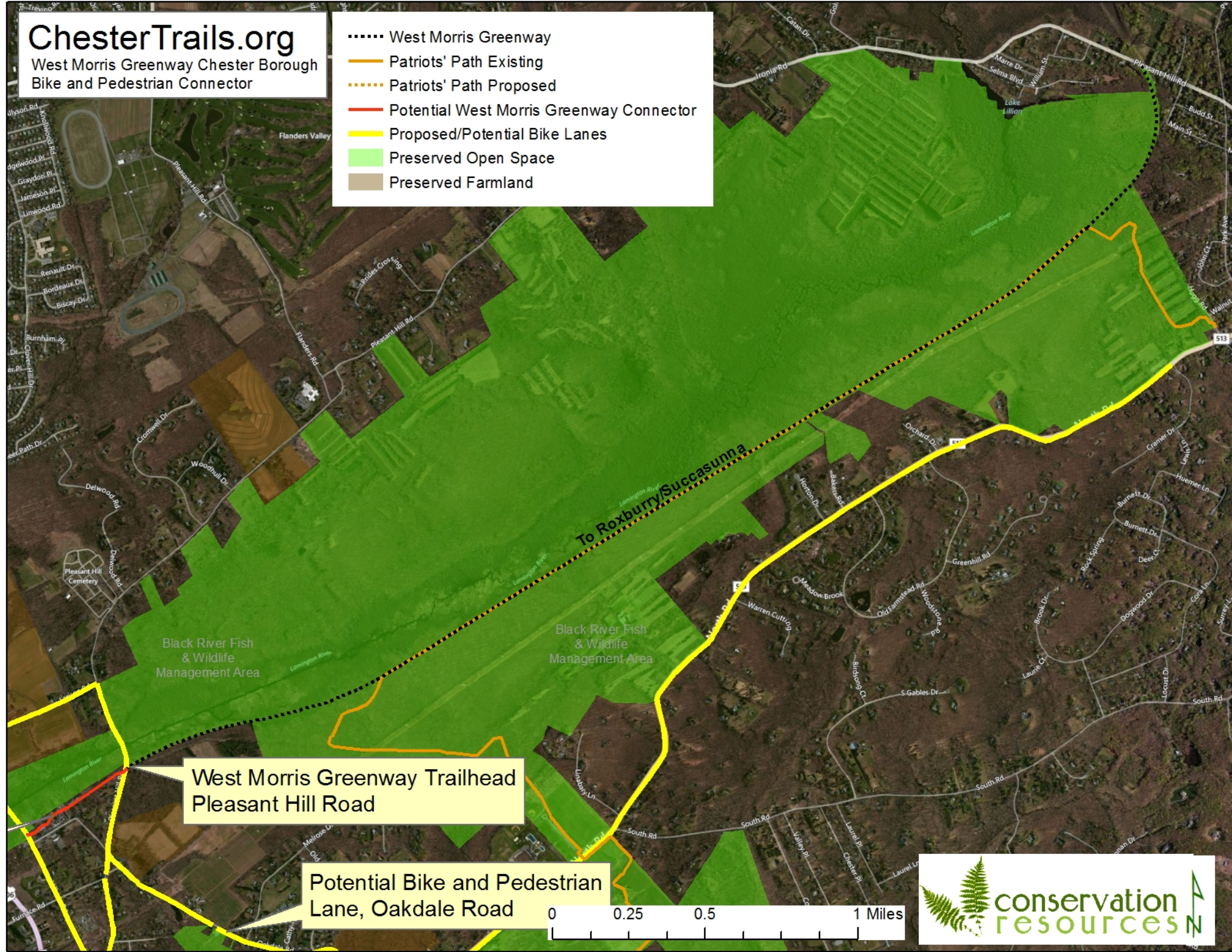
Potential Bike and Pedestrian Lane, Oakdale Road



ChesterTrails.org

West Morris Greenway Chester Borough
Bike and Pedestrian Connector

- West Morris Greenway
- Patriots' Path Existing
- - - Patriots' Path Proposed
- Potential West Morris Greenway Connector
- Proposed/Potential Bike Lanes
- Preserved Open Space
- Preserved Farmland

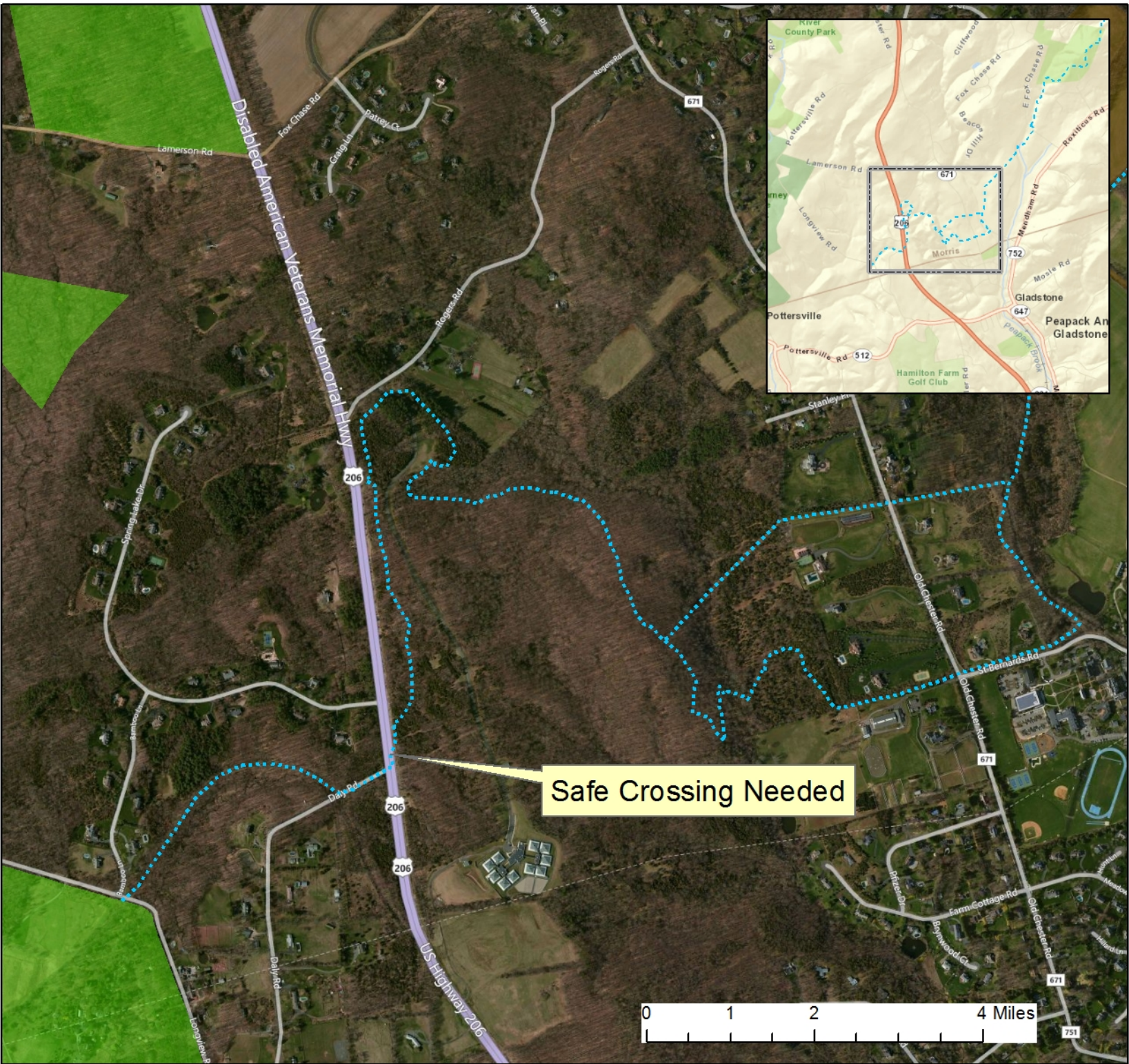


West Morris Greenway Trailhead
Pleasant Hill Road

Potential Bike and Pedestrian
Lane, Oakdale Road



Ralston-Willowood Trail Patriots' Path Blue Spur Route 206 Crossing



Safe Crossing Needed

- Ralston-Willowood Trail
- Preserved Open Space
- Preserved Farmland