



















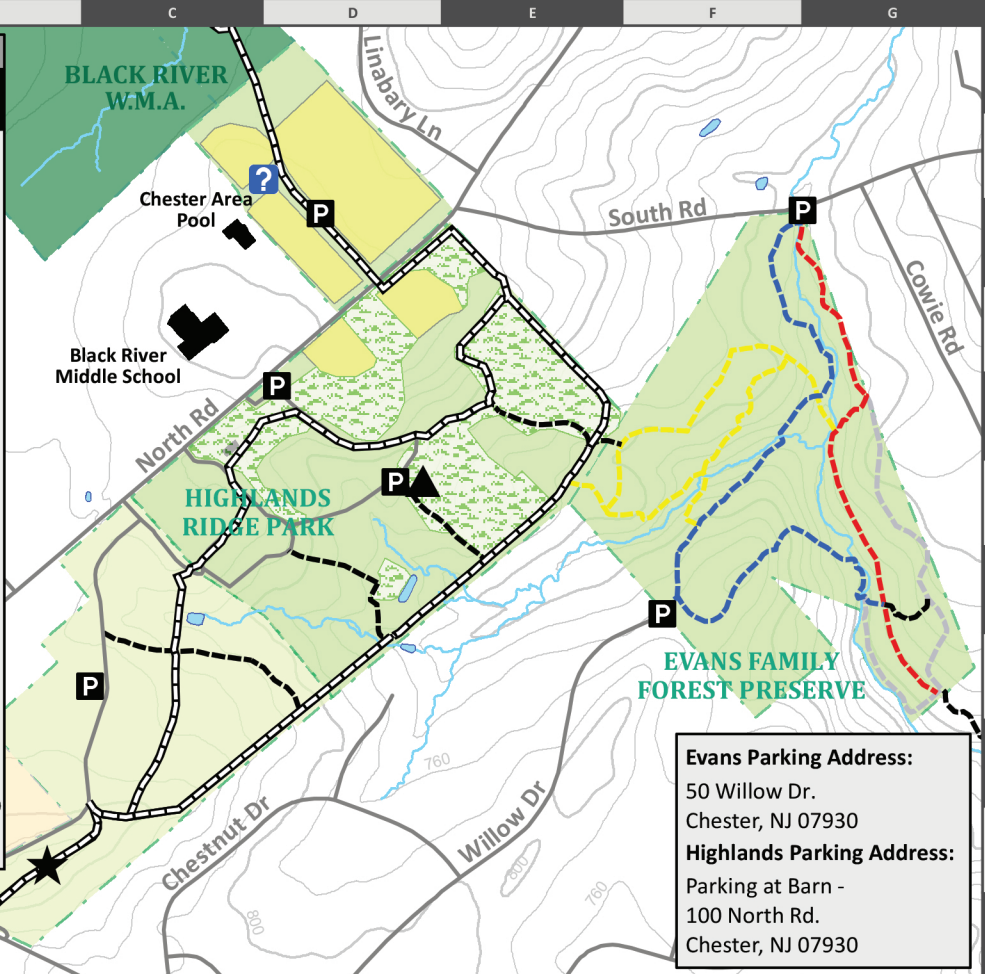
## CHESTER TRAILS & PARKS

### EVANS FAMILY FOREST PRESERVE & HIGHLANDS RIDGE PARK

-  Patriots Path - White
-  Blue Trail
-  Red Trail
-  White Trail
-  Yellow Trail
-  Unmarked Trail
-  Gravel Road
-  Parking Areas
-  Chester Trails Kiosks
-  Community Garden
-  Seward's Hill
-  Athletic Fields
-  Meadows
-  Chester Borough Parks & Open Space\*
-  Chester Township Parks
-  Morris County Parks
-  State Parks
-  Open Space

\*Parking Address:  
50 North Rd. Chester, NJ 07930

0 290 580 1,160 Feet



### Evans Parking Address:

50 Willow Dr.  
Chester, NJ 07930

### Highlands Parking Address:

Parking at Barn -  
100 North Rd.  
Chester, NJ 07930